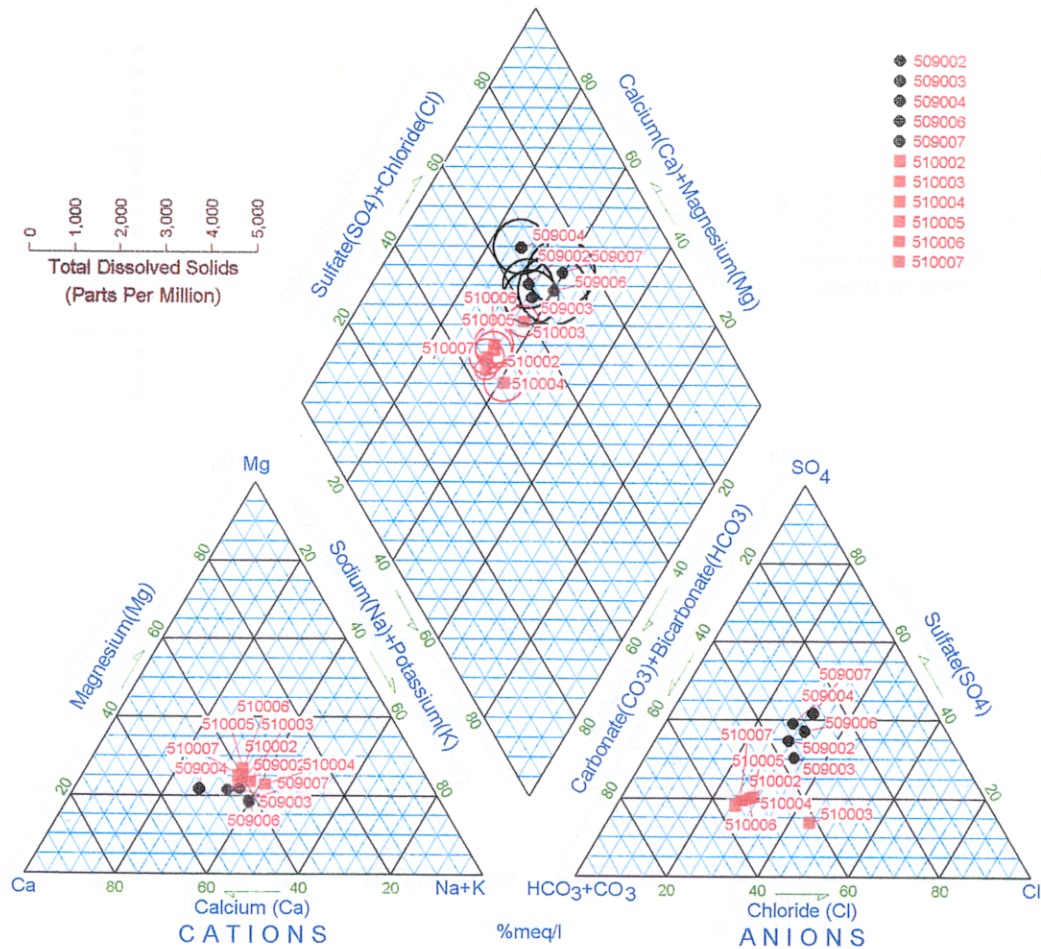


Cristianitos and San Mateo Creeks (Sta. 509 & 510)

1997 through 1999



Prepared By: SKR
Checked By: *Kiem*

SWDIV
NAVFACENGCOM
SAN DIEGO, CALIFORNIA

LAWCrandall
LAWGIBB Group Member
A Division of Law Engineering and Environmental Services, Inc.

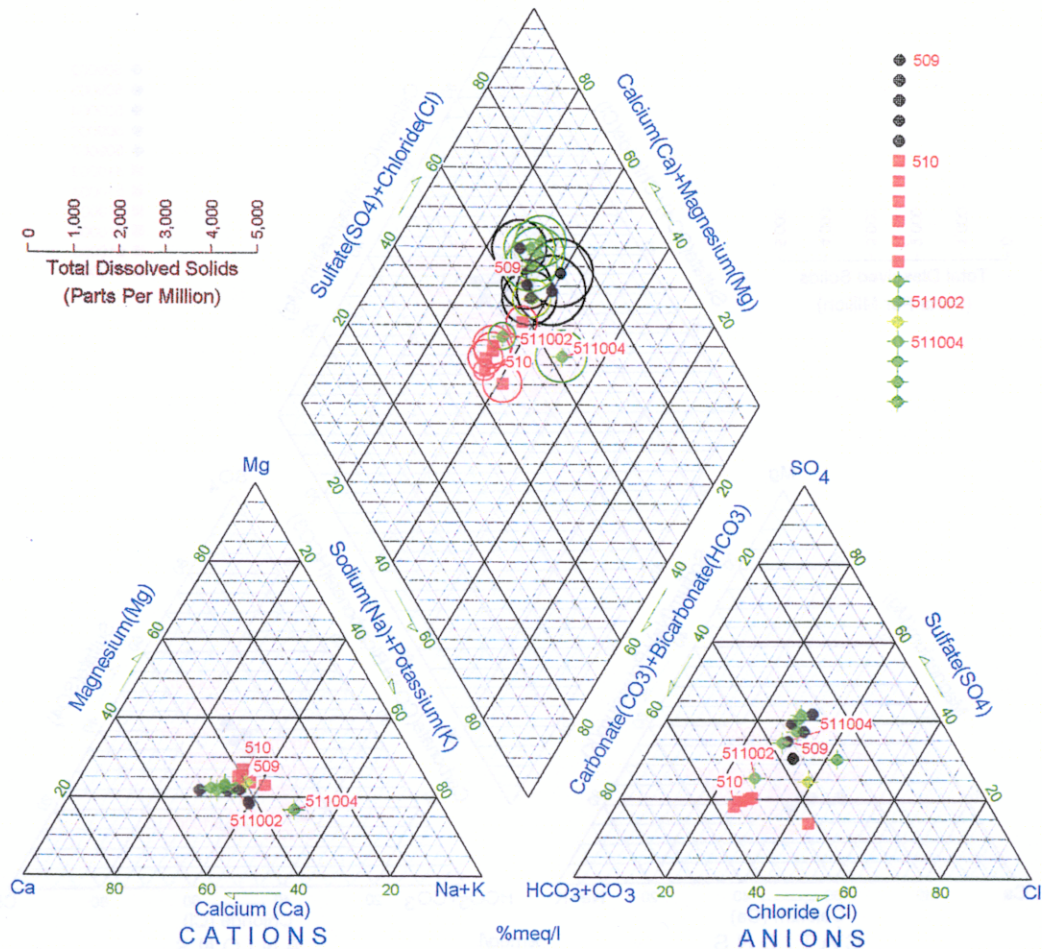
PIPER DIAGRAM
STATIONS 509 & 510
SAN MATEO WATERSHED

PROJECT: 70.300-7-0193

Figure: 5

San Mateo Watershed (Sta. 509, 510, 511)

1997 through 1999



Prepared By: SKR
Checked By: KRM

SWDIV
NAVFACENGCOM
SAN DIEGO, CALIFORNIA

LAWCrandall
LAWGIBB Group Member

A Division of Law Engineering and Environmental Services, Inc.

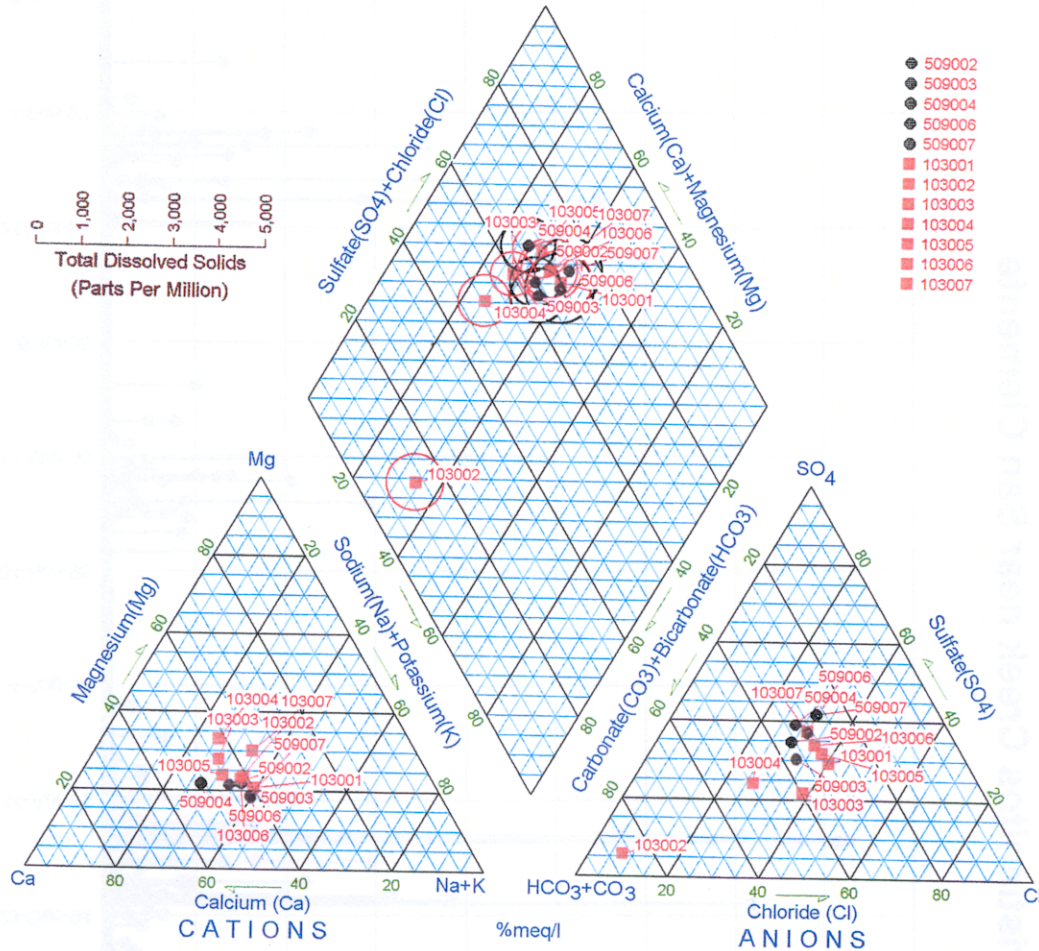
PIPER DIAGRAM
STATIONS 509, 510 & 511
SAN MATEO WATERSHED

PROJECT: 70300-7-0193

Figure: 6

Cristianitos Creek and MW-3 (Sta. 509 and 103)

1997 through 1999



Prepared By: SKR
Checked By: Kym

SWDIV
NAVFACENGCOM
SAN DIEGO, CALIFORNIA

LAWCrandall
LAWGIBB Group Member

A Division of Law Engineering and Environmental Services, Inc.

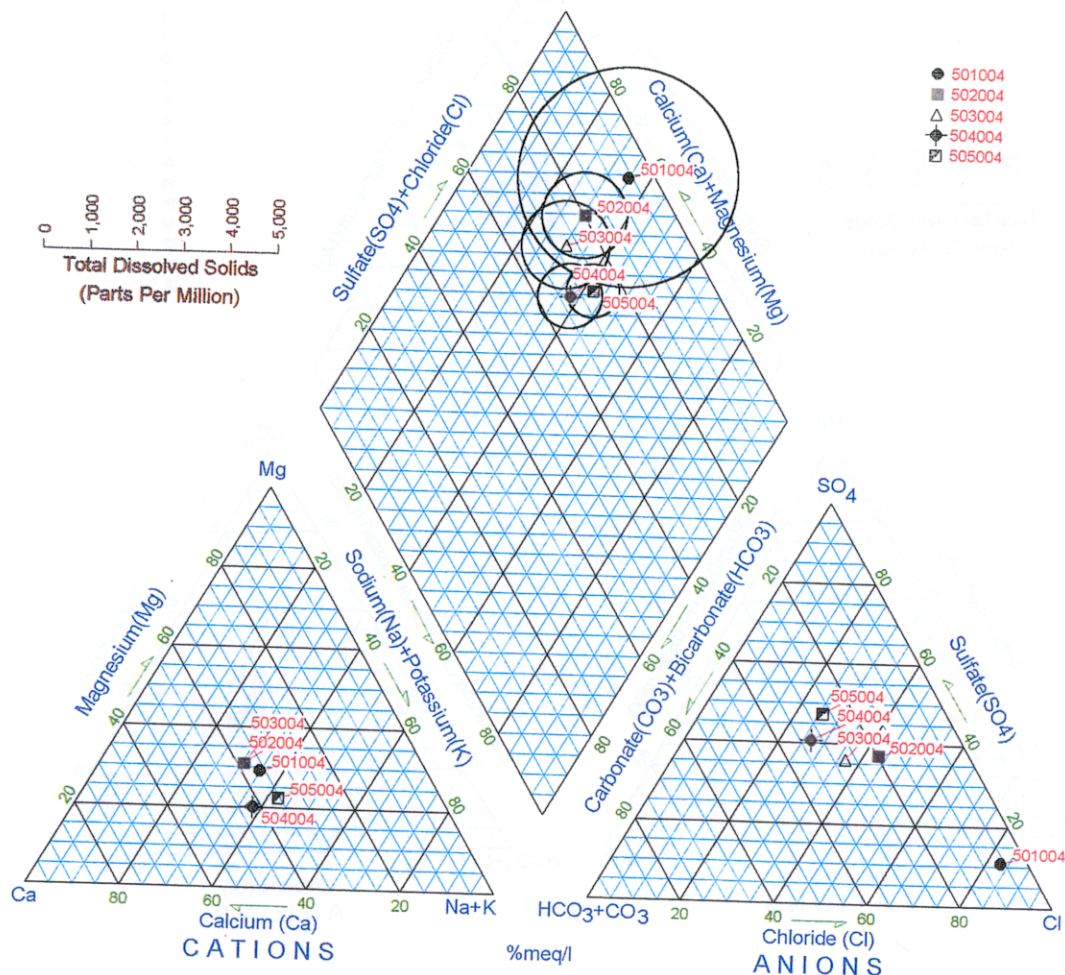
PIPER DIAGRAM
STATIONS 509 & 103
SAN MATEO WATERSHED

PROJECT: 70300-7-0193

Figure: 7

Stations 501, 502, 503, 504, and 505

August 4, 1998



Prepared By: SKR
Checked By: KRM

SWDIV
NAVFACENGCOM
SAN DIEGO, CALIFORNIA

LAWCrandall
LAWGIBB Group Member
A Division of Law Engineering and Environmental Services, Inc.

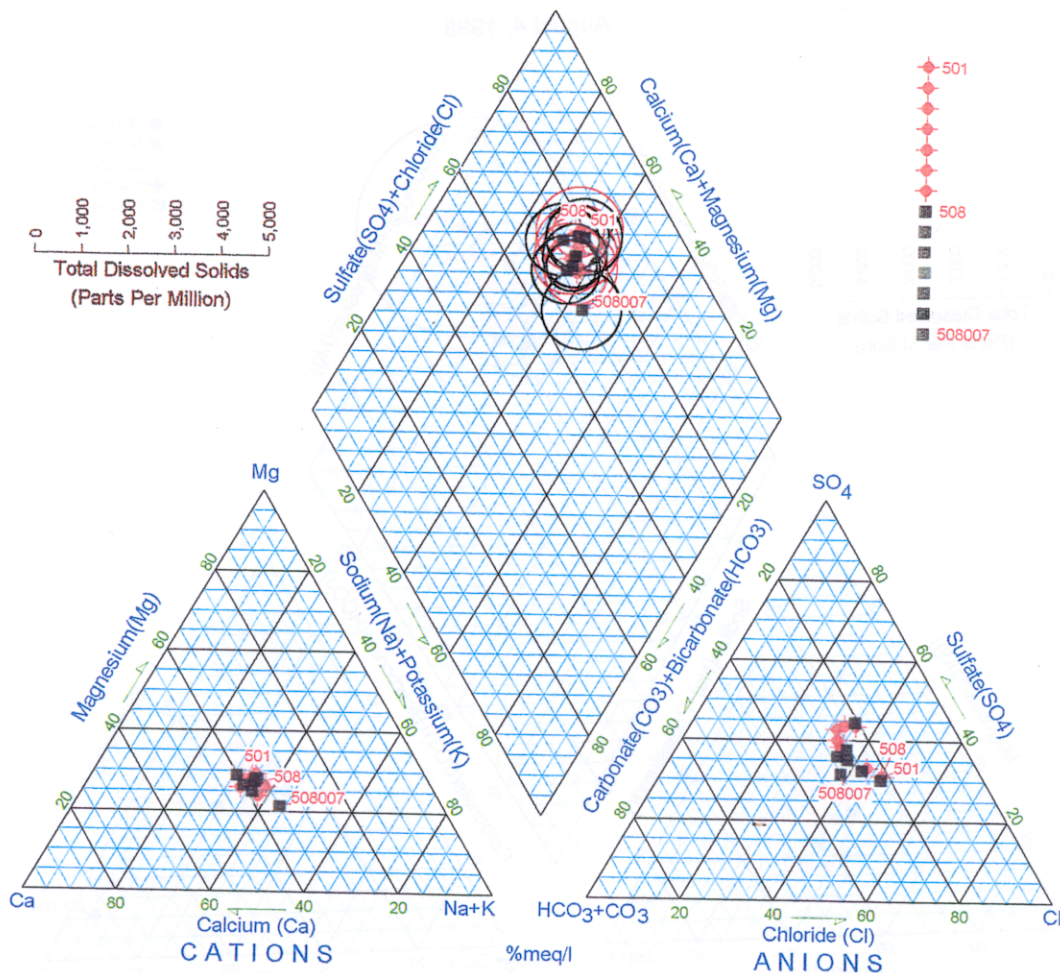
PIPER DIAGRAM
STATIONS 501,502,503,504 & 505
SANTA MARGARITA
RIVER WATERSHED

PROJECT: 70300-7-0193

Figure: 9

Santa Margarita River Stations (Sta 501 and 508)

1997 through 1999



Prepared By: SKR
Checked By: KRM

SWDIV
NAVFACENGCOM
SAN DIEGO, CALIFORNIA

LAWCrandall
LAWGIBB Group Member
A Division of Law Engineering and Environmental Services, Inc.

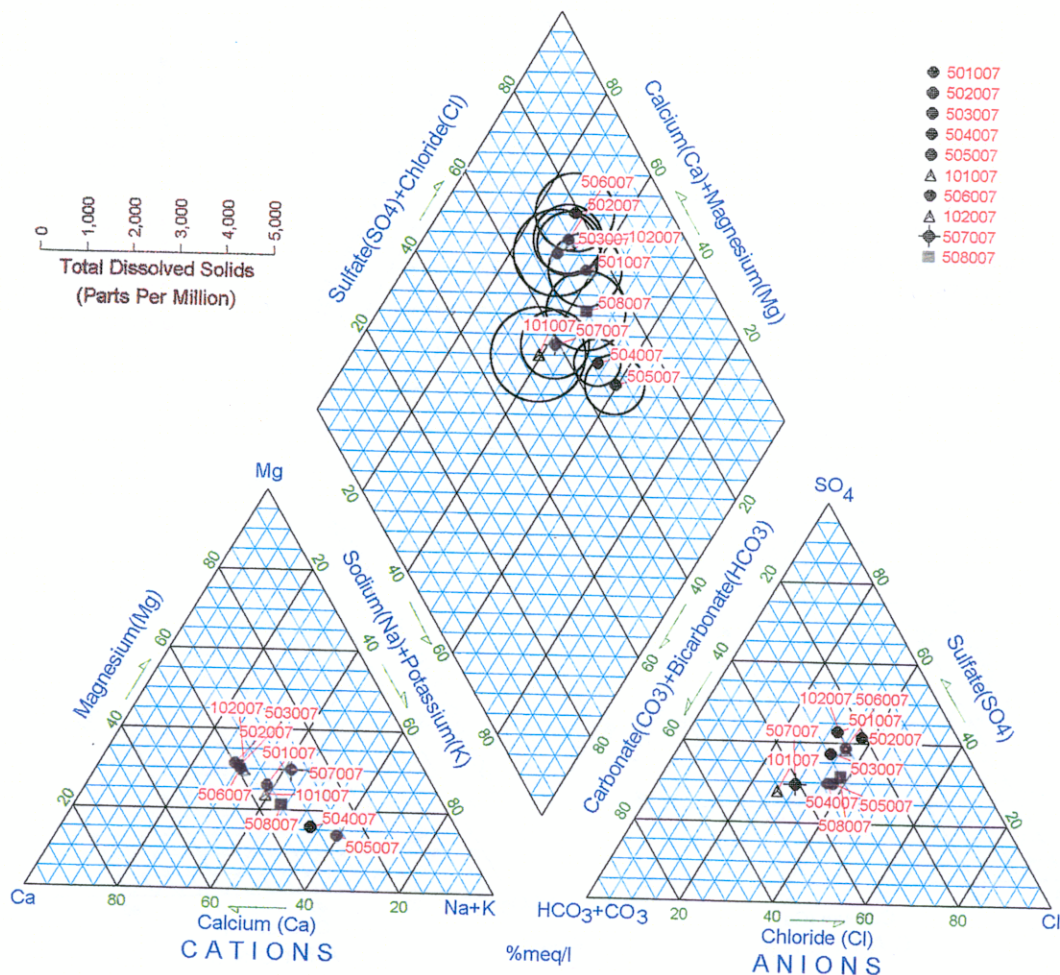
PIPER DIAGRAM
STATIONS 501 & 508
SANTA MARGARITA
RIVER WATERSHED

PROJECT: 70300-7-0193

Figure: 10

Santa Margarita River Watershed Stations

May 11, 1999



Prepared By: SKR
Checked By: KRM

SWDIV
NAVFACENGCOM
SAN DIEGO, CALIFORNIA

LAWCrandall
LAWGIBB Group Member

A Division of Law Engineering and Environmental Services, Inc.

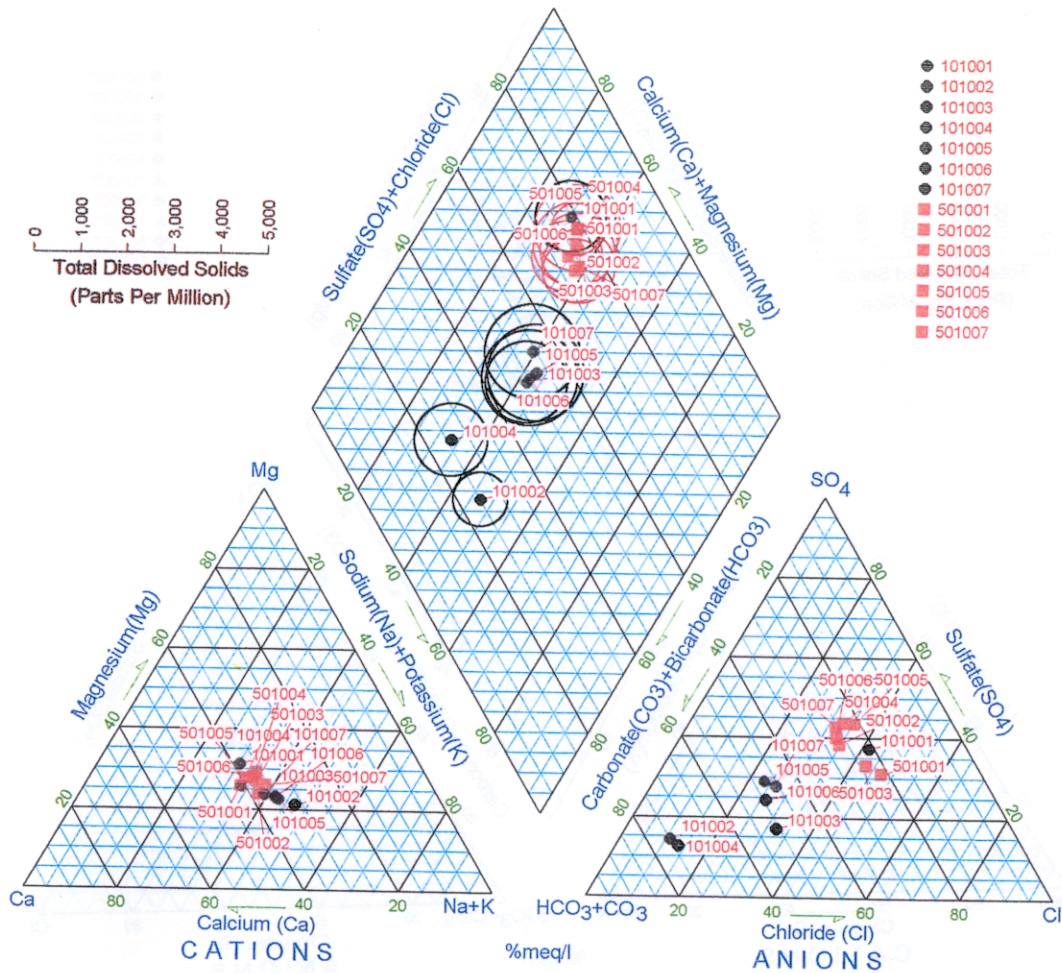
PIPER DIAGRAM
WATERSHED STATIONS
SANTA MARGARITA
RIVER WATERSHED

PROJECT: 70300-7-0193

Figure: 11

Santa Margarita River Near Fallbrook & MW-1 (Sta. 501 & 101)

1997 through 1999



Prepared By: SKR
Checked By: KRM

SWDIV
NAVFACENGCOM
SAN DIEGO, CALIFORNIA

LAWCrandall
LAWGIBB Group Member
A Division of Law Engineering and Environmental Services, Inc.

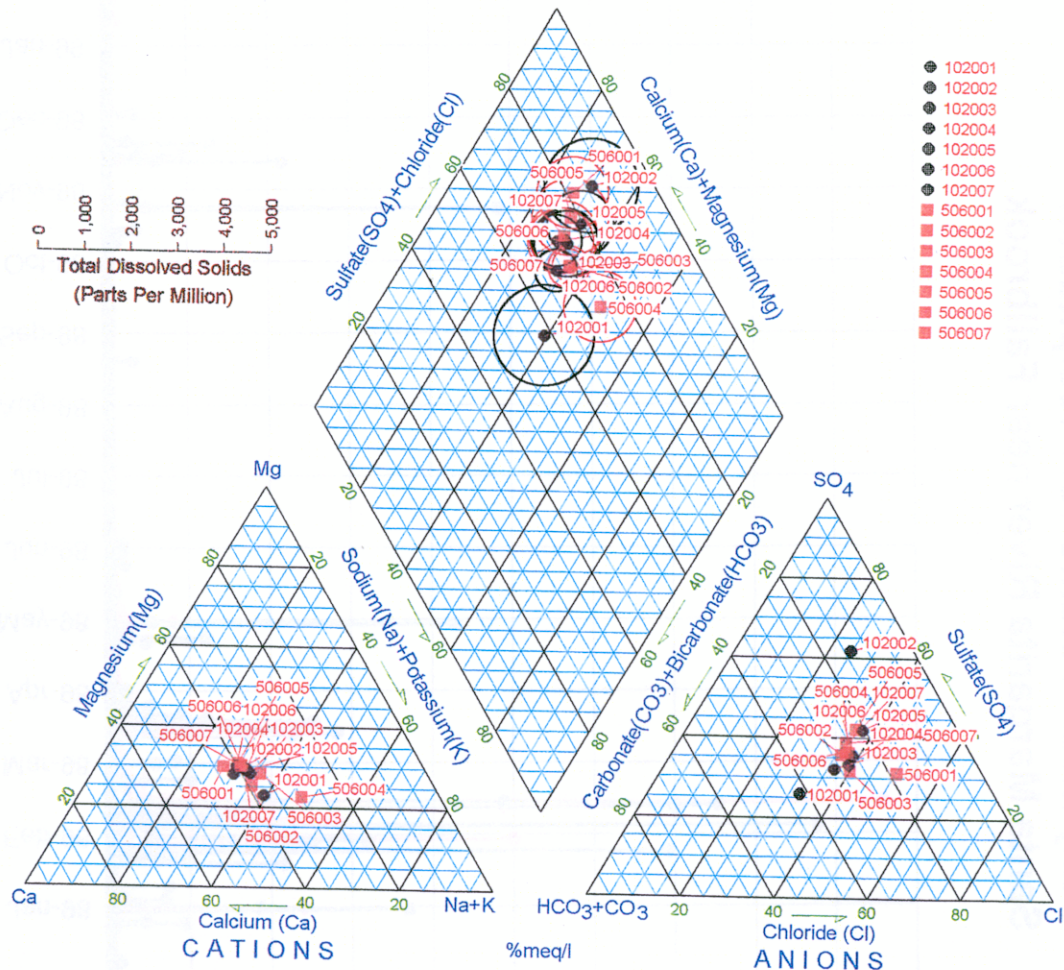
PIPER DIAGRAM
STATIONS 501 & 101
SANTA MARGARITA
RIVER WATERSHED

PROJECT: 70300-7-0193

Figure: 12

De Luz Creek Near Fallbrook & MW-2 (Sta. 506 & 102)

1997 through 1999



Prepared By: SKR
Checked By: KRM

SWDIV
NAVFACENGCOM
SAN DIEGO, CALIFORNIA

LAWCrandall
LAWGIBB Group Member

A Division of Law Engineering and Environmental Services, Inc.

PIPER DIAGRAM
STATIONS 506 & 102
SANTA MARGARITA
RIVER WATERSHED

PROJECT: 70300-7-0193

Figure: 13